

The Great Grid Upgrade

Sea Link

Sea Link

Volume 2: Plans and Drawings

Document 2.3: Land Plans Part 2 of 2

Planning Inspectorate Reference: EN020026

Version: E
February 2026

Infrastructure Planning (Applications: Prescribed Forms and Procedure)
Regulations 2009 Regulation 5(2)(i)

nationalgrid

Page intentionally left blank

Version History

Date	Version	Status	Description / Changes
March 2025	A	Final	For DCO submission
October 2025	B	Final	Updated due to Errata
November 2025	C	Final	Updated to change some permanent compounds to temporary; Also update to plot number Errata.
November 2025	C (v2)	Final	Updates submitted as part of the change request.
January 2026	D	Final	Updates submitted as part of the data refresh
February 2026	E	Final	Updated following issues raised at CA Hearing 1 in January 2026

Contents Page

2.3.1 Land Plans - Suffolk	1
2.3.2 Land Plans - Kent	9

2.3.2 Land Plans - Kent

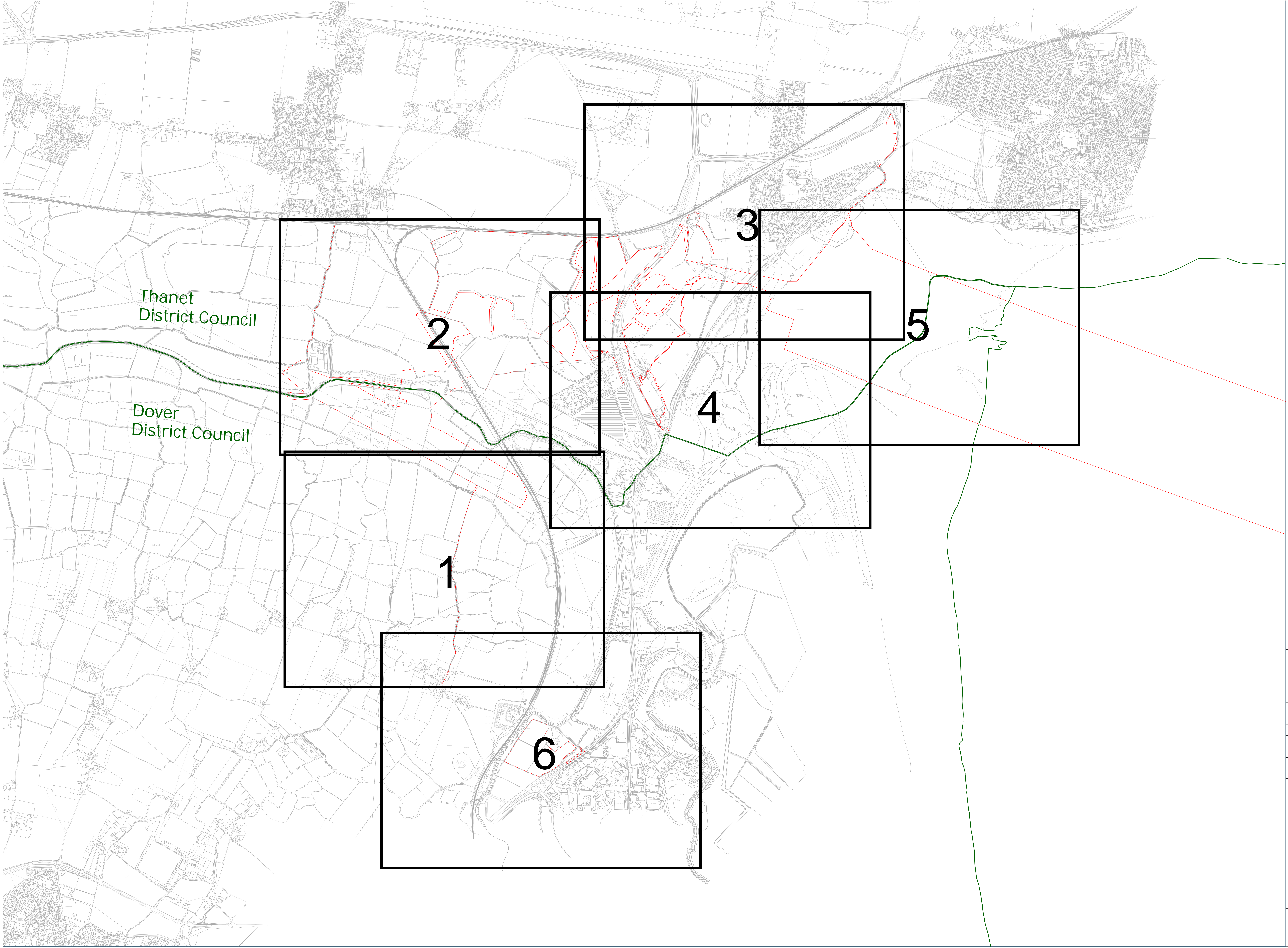




THE NATIONAL GRID (SEA LINK) ORDER
 PINS APPLICATION NUMBER: EN020026
 LAND PLANS - KENT
 REGULATION 5(2)(i)-(iii)
 KEY PLAN 1 OF 1
 IN THE DISTRICTS OF DOVER DISTRICT COUNCIL AND THANET DISTRICT COUNCIL

Legend

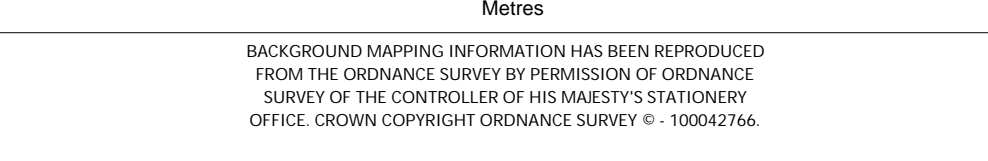
- Order Limits
- 1 Illustration of the edge of sheet and each sheet number
- Local Authority Boundary



Notes

1. This plan is scaled at paper size A0, therefore any prints taken at smaller sizes will affect accuracy of the measurement units and should not be scaled against.
2. For further information in regard to what the plans are showing, please see 'Guide to the Plans' (Document Ref 2.1)

Coordinate System: British National Grid
 Sheet X Centroid Coordinate: 633417 Sheet Y Centroid Coordinate: 162277



BACKGROUND MAPPING INFORMATION HAS BEEN REPRODUCED FROM THE ORDNANCE SURVEY BY PERMISSION OF ORDNANCE SURVEY OF THE CONTROLLER OF HIS MAJESTY'S STATIONERY OFFICE. ORDNANCE SURVEY LICENSE NUMBER: 100020164.

Issue	Date	Remarks	Drawn	Checked	Approved
E	05/02/2026	For Deadline 4	HDA	BRAC	SAN
D	07/01/2026	For Deadline 3	HDA	BRAC	SAN
C	18/11/2025	For Deadline 1	MBR	CFD	SAN
B	07/10/2025	For Deadline A	MBR	CFD	SAN
A	06/03/2025	For Submission	KGA	DTA	LJD

Title

THE NATIONAL GRID (SEA LINK) ORDER
 PINS APPLICATION NUMBER: EN020026
 LAND PLANS - KENT
 REGULATION 5(2)(i)-(iii)
 KEY PLAN 1 OF 1

nationalgrid

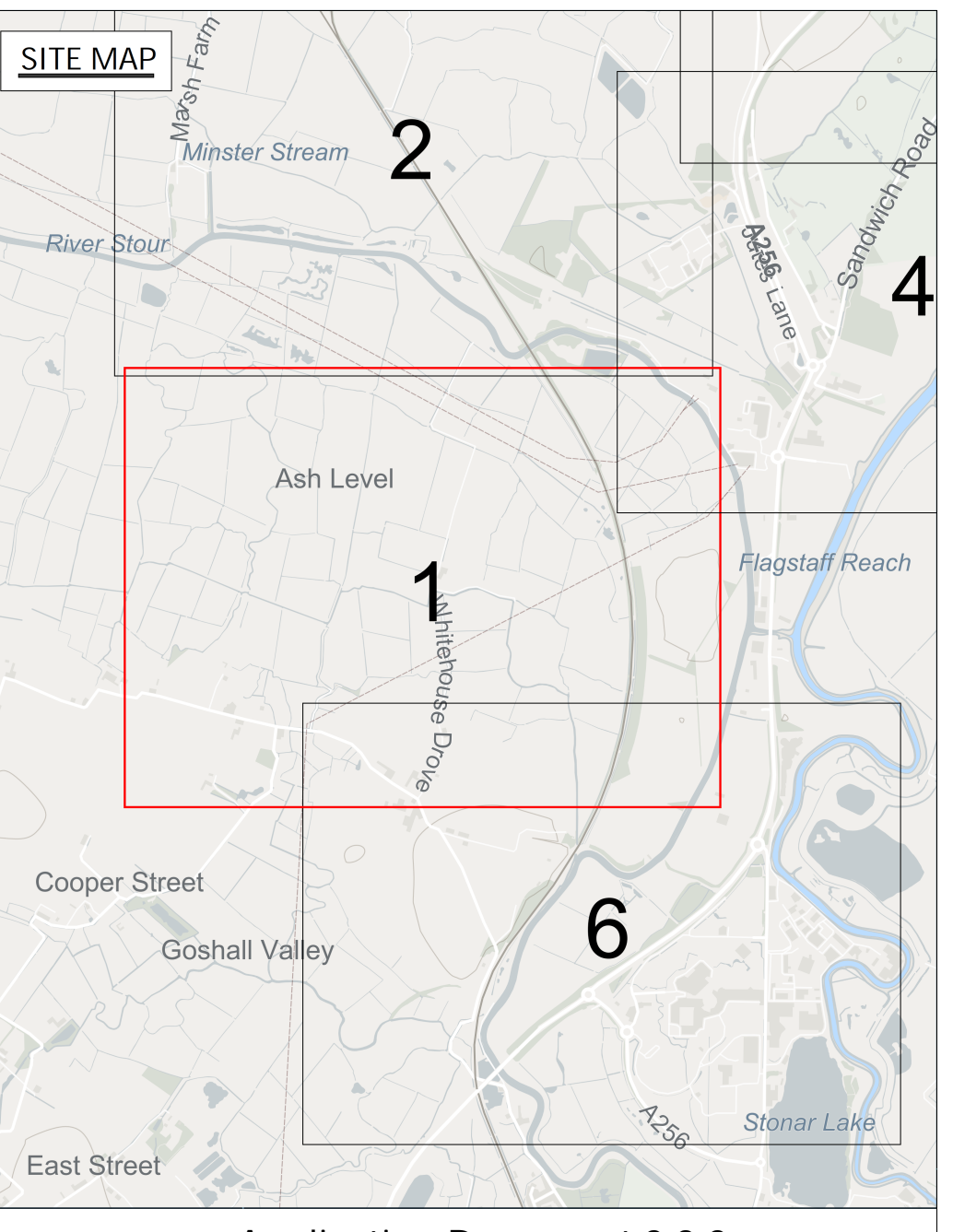
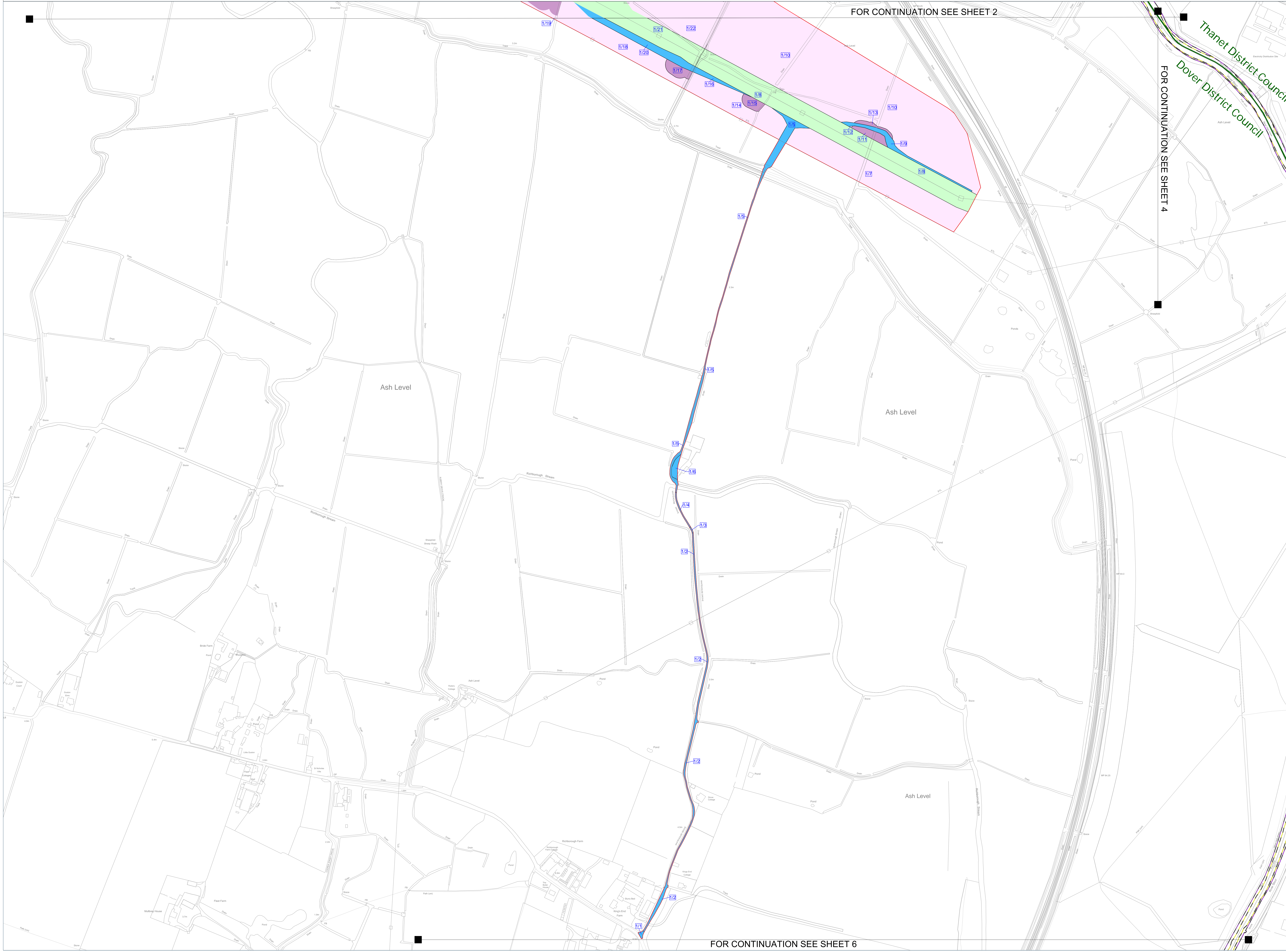
Application Number: EN020026

National Grid Drawing Reference: DCO/K/PP/SS/0107

Scale	Sheet Size	Sheet	Issue
1:10,000	A0	KEY PLAN 1 of 1	E



THE NATIONAL GRID (SEA LINK) ORDER
 PINS APPLICATION NUMBER: EN020026
 LAND PLANS - KENT
 REGULATION 5(2)(i)-(iii)
 SHEET 1 OF 6
 IN THE DISTRICTS OF DOVER DISTRICT COUNCIL AND THANET DISTRICT COUNCIL



Application Document 2.3.2

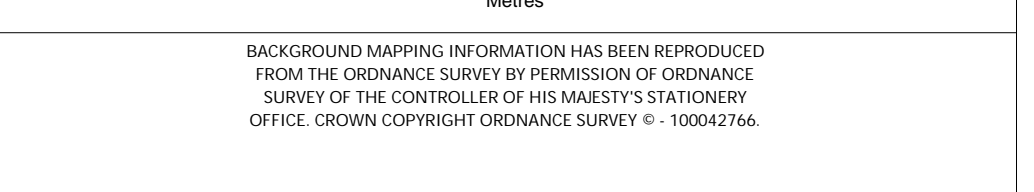
Legend

- Order Limits
- Class 1. Compulsory Acquisition of land
- Class 2. Compulsory Acquisition of Rights – Overhead Line
- Class 3. Compulsory Acquisition of Rights – Underground Cable System
- Class 4. Compulsory Acquisition of Rights – Construction Compound
- Class 5. Compulsory Acquisition of Rights – Access
- Class 6. Compulsory Acquisition of Rights – Drainage
- Class 7. Compulsory Acquisition of Rights – Mitigation
- Class 8. Temporary use for Construction, Mitigation, Maintenance, and Demolition of Redundant Infrastructure
- Class 9. Temporary Use for Access
- Class 10. Land that is not subject to powers of acquisition nor temporary use
- Local Authority Boundary
- Mean High Water Spring (MHWS)
- Mean Low Water Spring (MLWS)

Notes

1. This plan is scaled at paper size A0, therefore any prints taken at smaller sizes will affect accuracy of the measurement units and should not be scaled against.
2. Land Parcels only appear inside the cut lines. Classes extending beyond cut lines do not show land parcel boundaries.
3. For further information in regard to what the plans are showing please see 'Guide to the Plans' (Document Ref 2.1)
4. Where the MHWS and MLWS coincide at the scale of the plans only the MHWS is shown.

Coordinate System: British National Grid
 Sheet X Centroid Coordinate: 631910 Sheet Y Centroid Coordinate: 161354



BACKGROUND MAPPING INFORMATION HAS BEEN REPRODUCED FROM THE ORDNANCE SURVEY OF GREAT BRITAIN BY PERMISSION OF THE SURVEY OF THE CONTROLLER OF HIS MAJESTY'S STATIONERY OFFICE UNDER CORONATION COPYRIGHT 1988.

Issue	Date	Remarks	Drawn	Checked	Approved
E	05/02/2026	For Deadline 4	HDA	HKC	SAN
D	07/01/2026	For Deadline 3	HDA	HKC	SAN
C	18/11/2025	For Deadline 1	HDA	CFD	SAN
B	07/10/2025	For Deadline A	MBR	CFD	SAN
A	06/03/2025	For Submission	HDA	CFD	LJD

Title

THE NATIONAL GRID (SEA LINK) ORDER
 PINS APPLICATION NUMBER: EN020026
 LAND PLANS - KENT
 REGULATION 5(2)(i)-(iii)
 SHEET 1 OF 6

nationalgrid

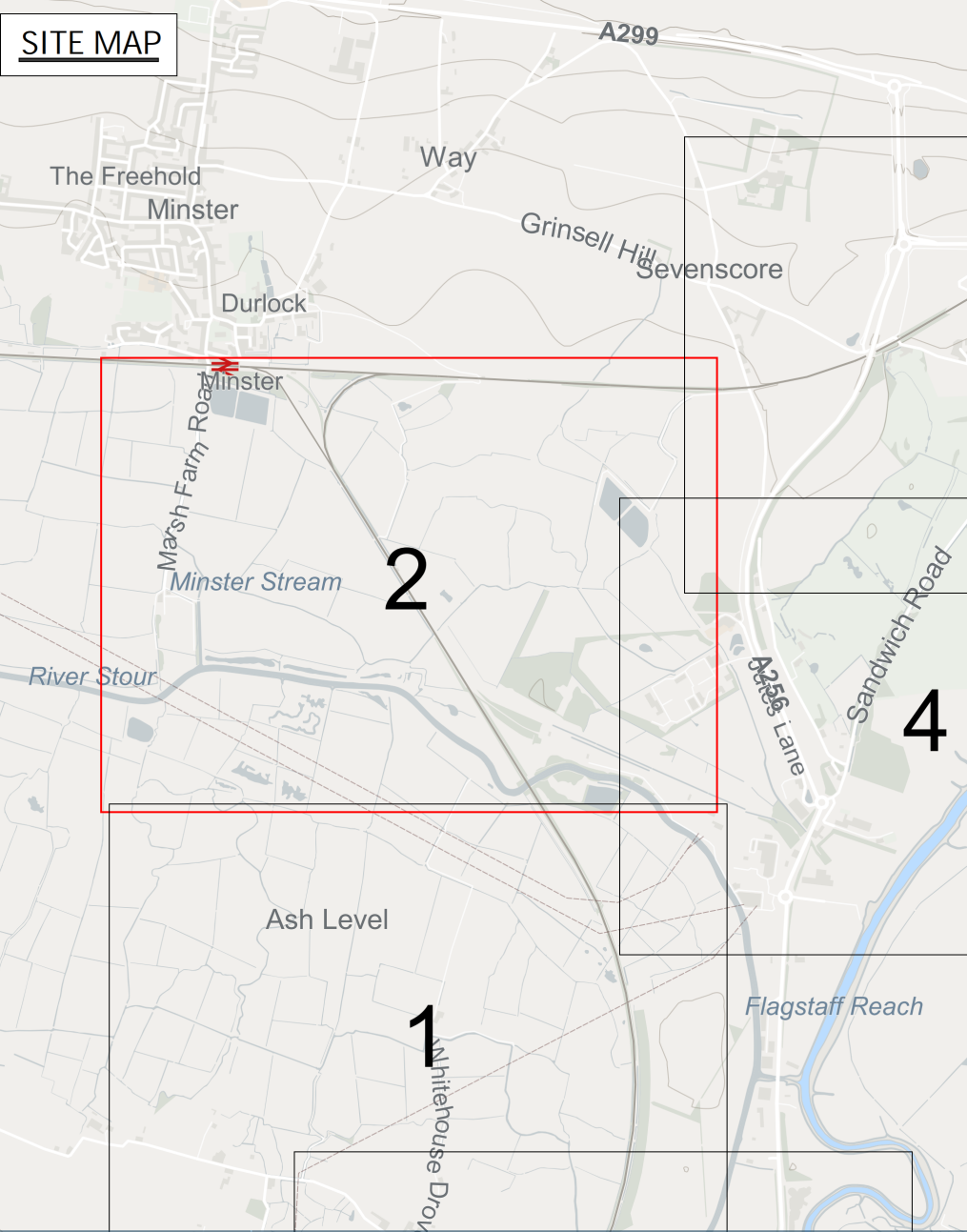
Application Number: EN020026

National Grid Drawing Reference: DCO/KL/PS/0108

Scale	Sheet Size	Sheet	Issue
1:2,500	A0	SHEET 1 OF 6	E



THE NATIONAL GRID (SEA LINK) ORDER
 PINS APPLICATION NUMBER: EN020026
 LAND PLANS - KENT
 REGULATION 5(2)(i)-(iii)
 SHEET 2 OF 6
 IN THE DISTRICTS OF DOVER DISTRICT COUNCIL AND THANET DISTRICT COUNCIL



Application Document 2.3.2

- Legend**
- Order Limits
 - Class 1. Compulsory Acquisition of land
 - Class 2. Compulsory Acquisition of Rights - Overhead Line
 - Class 3. Compulsory Acquisition of Rights - Underground Cable System
 - Class 4. Compulsory Acquisition of Rights - Construction Compound
 - Class 5. Compulsory Acquisition of Rights - Access
 - Class 6. Compulsory Acquisition of Rights - Drainage
 - Class 7. Compulsory Acquisition of Rights - Mitigation
 - Class 8. Temporary use for Construction, Mitigation, Maintenance, and Demolition of Redundant Infrastructure
 - Class 9. Temporary Use for Access
 - Class 10. Land that is not subject to powers of acquisition nor temporary use
 - Local Authority Boundary
 - Mean High Water Spring (MHWS)
 - Mean Low Water Spring (MLWS)

- Notes**
1. This plan is scaled at paper size A0, therefore any prints taken at smaller sizes will affect accuracy of the measurement units and should not be scaled against.
 2. Land Parcels only appear inside the cut lines. Classes extending beyond cut lines do not show land parcel boundaries.
 3. For further information in regard to what the plans are showing, please see 'Guide to the Plans' (Document Ref 2.1)
 4. Where the MHWS and MLWS coincide at the scale of the plans only the MHWS is shown.

Coordinate System: British National Grid
 Sheet X Centroid Coordinate: 631873
 Sheet Y Centroid Coordinate: 163209

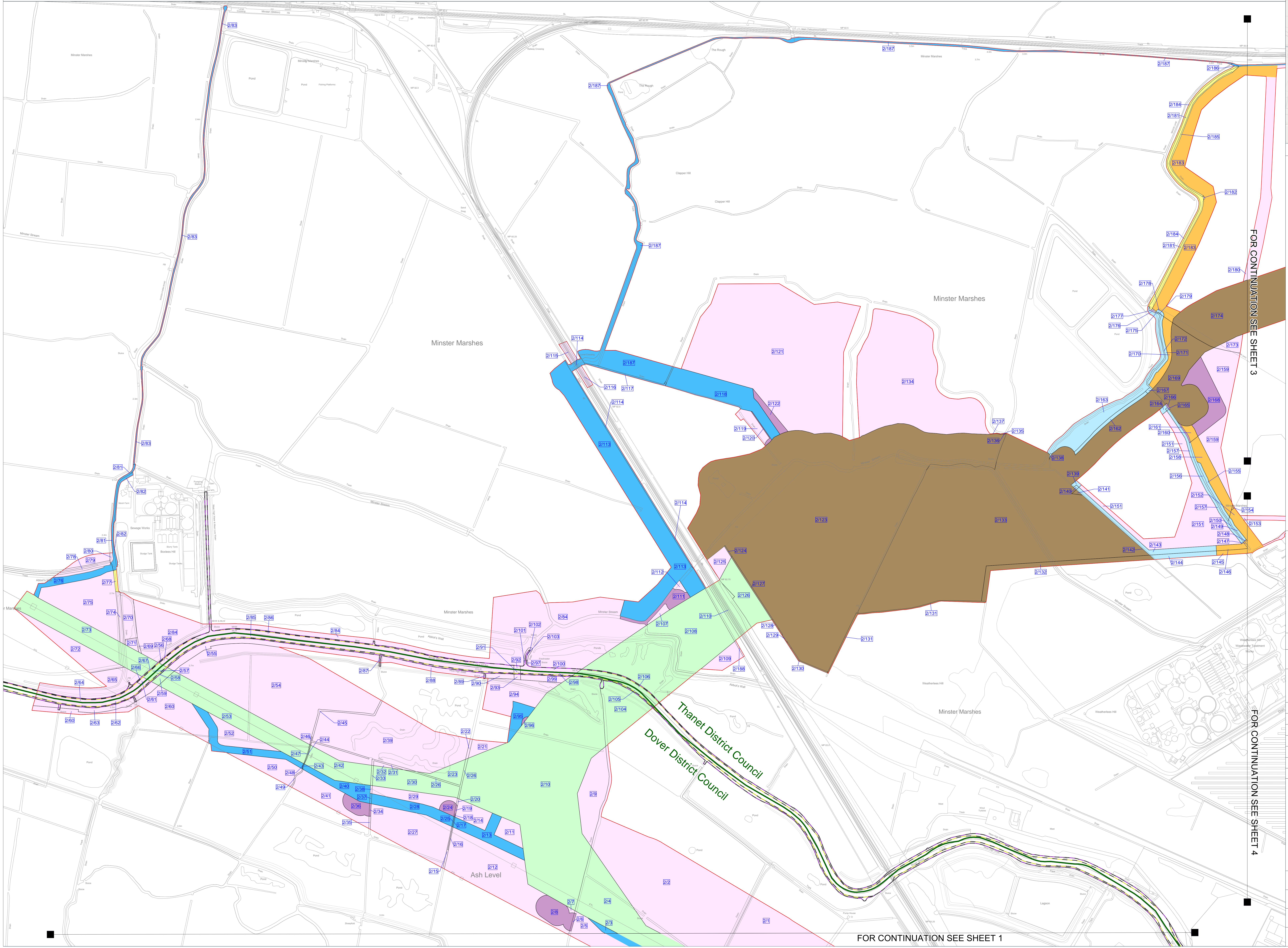
BACKGROUND MAPS INFORMATION HAS BEEN REPRODUCED FROM THE OS DATA SERVICE BY PERMISSION OF OS. THE DATA IS THE PROPERTY OF OS AND IS NOT TO BE REPRODUCED OR TRANSMITTED IN ANY FORM OR BY ANY MEANS, ELECTRONIC OR MECHANICAL, INCLUDING PHOTOCOPYING, RECORDING, OR BY ANY INFORMATION STORAGE AND RETRIEVAL SYSTEM.

Issue	Date	Remarks	Drawn	Checked	Approved
E	05/02/2026	For Deadline 4	HDA	HKO	SAN
D	07/01/2026	For Deadline 3	HDA	HKO	SAN
C	18/11/2025	For Deadline 1	HDA	CFO	SAN
B	07/10/2025	For Deadline A	MBR	CFO	SAN
A	06/03/2025	For Submission	HDA	CFO	LJD

THE NATIONAL GRID (SEA LINK) ORDER
 PINS APPLICATION NUMBER: EN020026
 LAND PLANS - KENT
 REGULATION 5(2)(i)-(iii)
 SHEET 2 OF 6

nationalgrid

Application Number: EN020026
 National Grid Drawing Reference: DCO/KL/PPS/0109
 Scale: 1:2,500
 Sheet Size: A0
 Sheet: SHEET 2 OF 6
 Issue: E



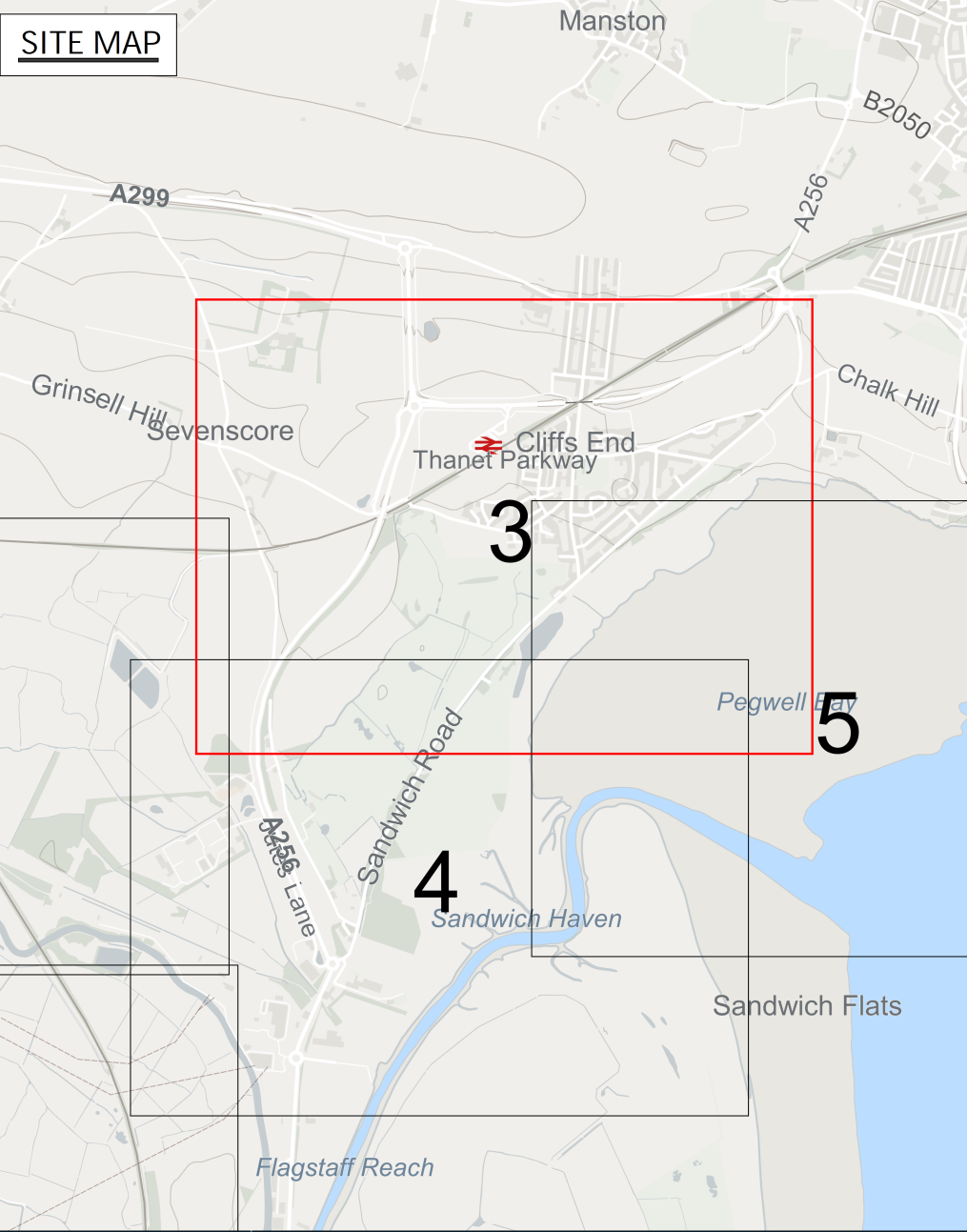
FOR CONTINUATION SEE SHEET 3

FOR CONTINUATION SEE SHEET 4

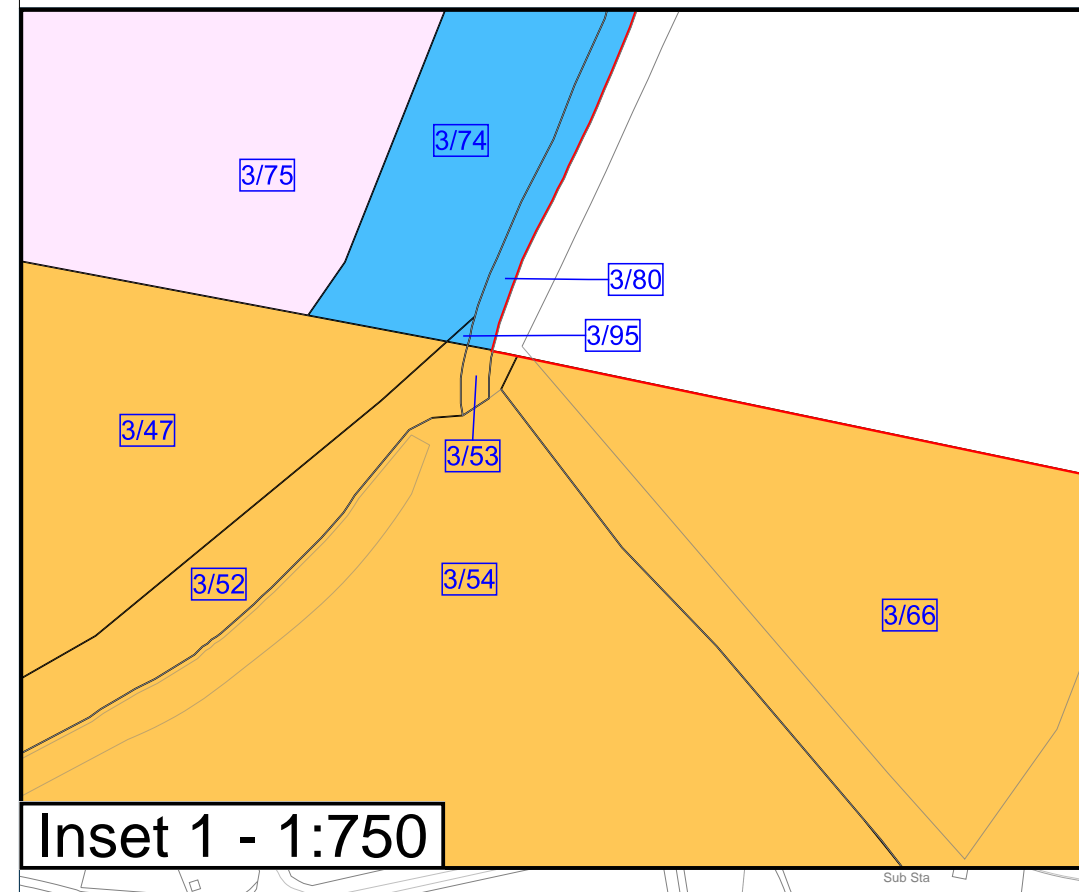
FOR CONTINUATION SEE SHEET 1



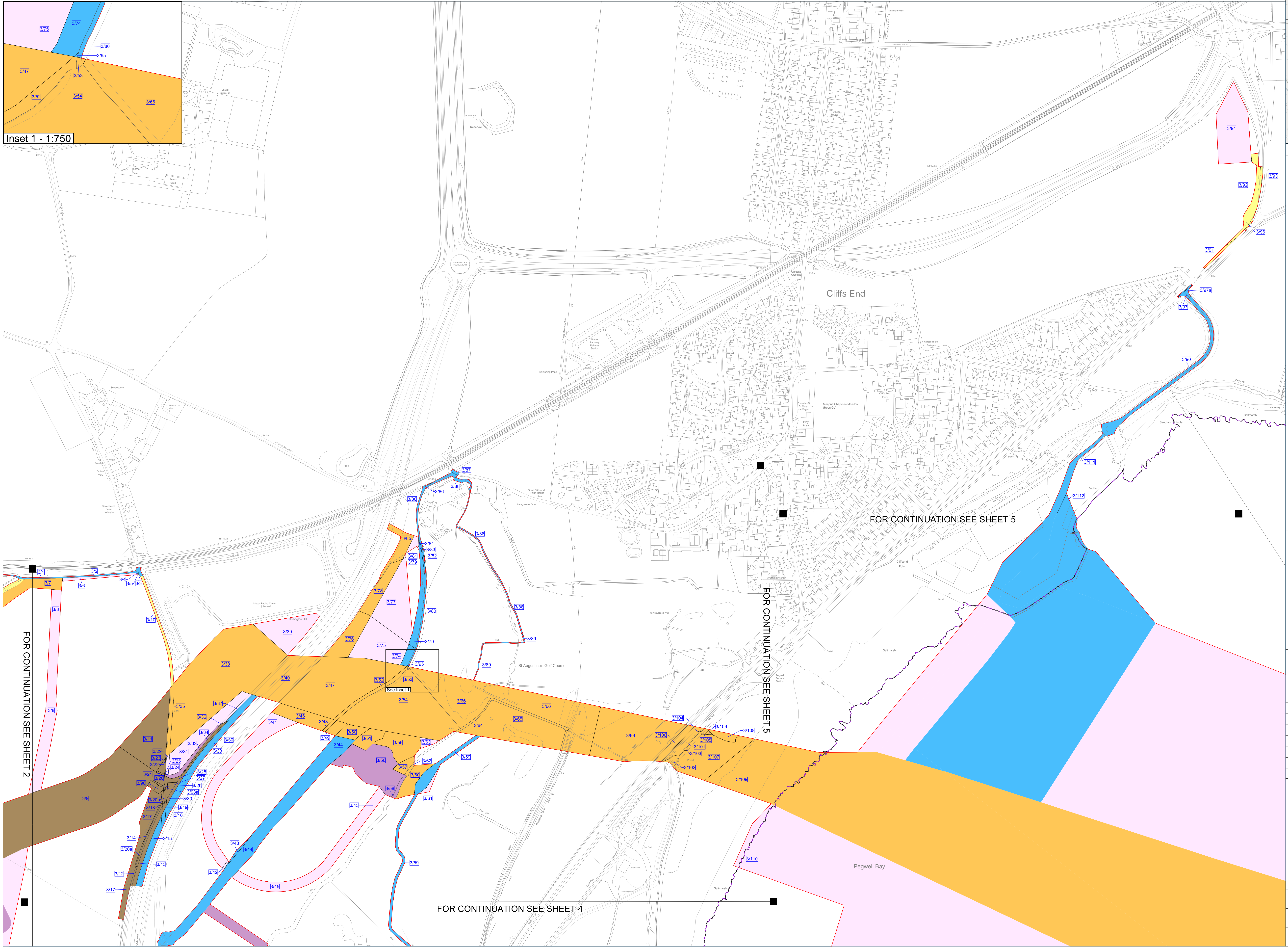
THE NATIONAL GRID (SEA LINK) ORDER
 PINS APPLICATION NUMBER: EN020026
 LAND PLANS - KENT
 REGULATION 5(2)(i)-(iii)
 SHEET 3 OF 6
 IN THE DISTRICTS OF DOVER DISTRICT COUNCIL AND THANET DISTRICT COUNCIL



Application Document 2.3.2



Inset 1 - 1:750



Legend

- Order Limits
- Class 1. Compulsory Acquisition of land
- Class 2. Compulsory Acquisition of Rights – Overhead Line
- Class 3. Compulsory Acquisition of Rights – Underground Cable System
- Class 4. Compulsory Acquisition of Rights – Construction Compound
- Class 5. Compulsory Acquisition of Rights – Access
- Class 6. Compulsory Acquisition of Rights – Drainage
- Class 7. Compulsory Acquisition of Rights – Mitigation
- Class 8. Temporary use for Construction, Mitigation, Maintenance, and Dismantling of Redundant Infrastructure
- Class 9. Temporary Use for Access
- Class 10. Land that is not subject to powers of acquisition nor temporary use
- Mean High Water Springs (MHWS)

Notes

1. This plan is scaled at paper size A0, therefore any prints taken at smaller sizes will affect accuracy of the measurement units and should not be scaled against.
2. Land Parcels only appear inside the cut lines. Classes extending beyond cut lines do not show land parcel boundaries.
3. For further information in regard to what the plans are showing, please see 'Guide to the Plans' (Document Ref 2.1)
4. The offshore acquisition boundary in Kent goes beyond the Mean Low Water mark as to reflect the registered interests which exist beyond it.
5. Where the MHWS and MLWS coincide at the scale of the plans only the MHWS is shown.

Coordinate System: British National Grid
 Sheet X Centroid Coordinate: 634305 Sheet Y Centroid Coordinate: 164129

BACKGROUND MAPPING INFORMATION HAS BEEN REPRODUCED FROM THE ORDNANCE SURVEY BY PERMISSION OF ORDNANCE SURVEY OF THE CONTROLLER OF HIS MAJESTY'S STATIONERY OFFICE. UNDER COPYRIGHT ORDNANCE SURVEY © 1999/2004.

Issue	Date	Remarks	Drawn	Checked	Approved
E	05/02/2026	For Deadline 4	HDA	HKC	SAN
D	07/01/2026	For Deadline 3	HDA	HKC	SAN
C	14/11/2025	For Deadline 1	HDA	BMK	LJD
B	23/10/2025	For Deadline A	DJA	CFO	SAN
A	06/03/2025	For Submission	MBR	CFO	LJD

Title

THE NATIONAL GRID (SEA LINK) ORDER
 PINS APPLICATION NUMBER: EN020026
 LAND PLANS - KENT
 REGULATION 5(2)(i)-(iii)
 SHEET 3 OF 6

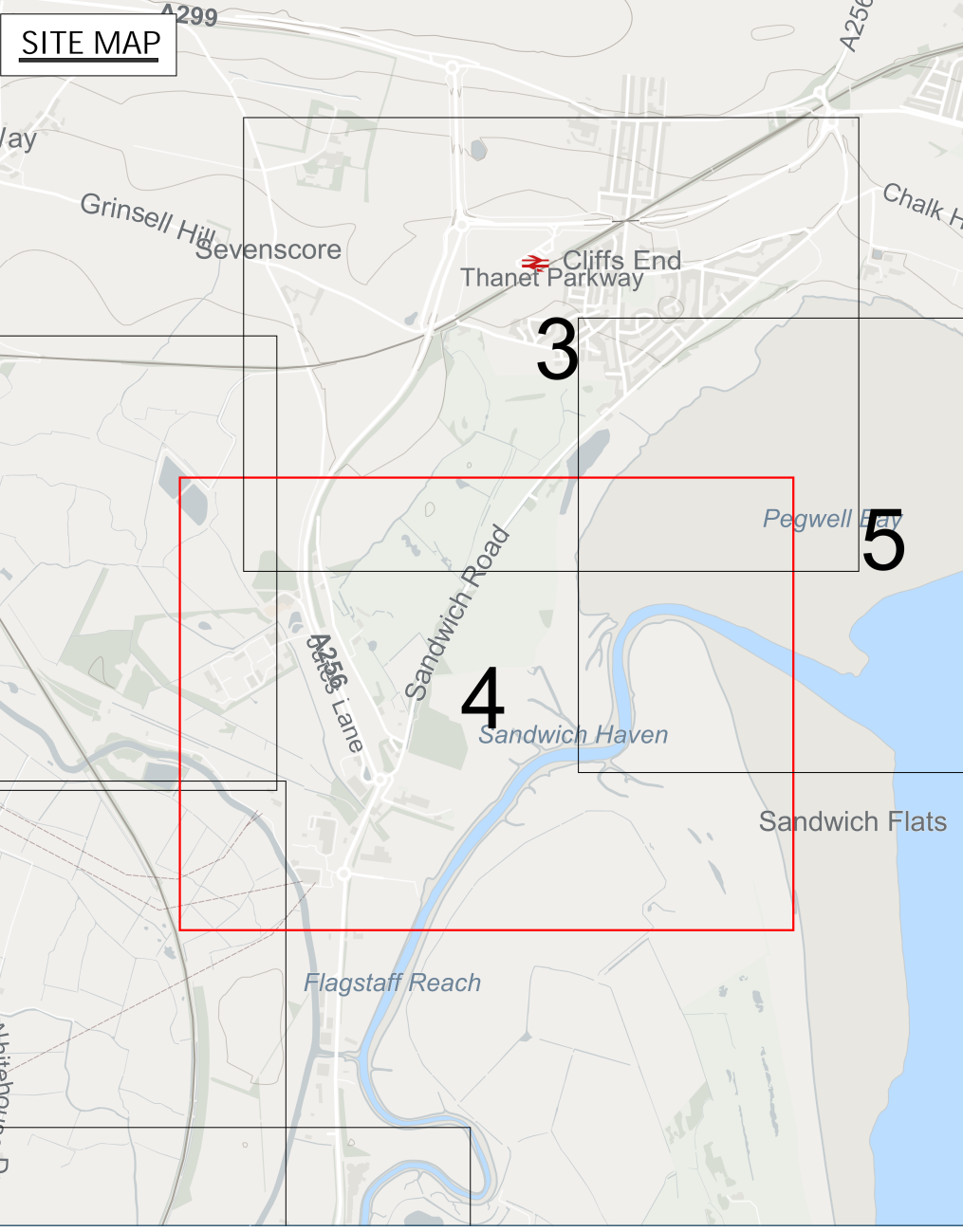
nationalgrid

Application Number: EN020026
 National Grid Drawing Reference: DCO/KL/PPS/0110

Scale	Sheet Size	Sheet	Issue
1:2,500	A0	SHEET 3 OF 6	E



THE NATIONAL GRID (SEA LINK) ORDER
 PINS APPLICATION NUMBER: EN020026
 LAND PLANS - KENT
 REGULATION 5(2)(i)-(iii)
 SHEET 4 OF 6
 IN THE DISTRICTS OF DOVER DISTRICT COUNCIL AND THANET DISTRICT COUNCIL



Application Document 2.3.2

Legend

- Order Limits
- Class 1. Compulsory Acquisition of land
- Class 2. Compulsory Acquisition of Rights – Overhead Line
- Class 3. Compulsory Acquisition of Rights – Underground Cable System
- Class 4. Compulsory Acquisition of Rights – Construction Compound
- Class 5. Compulsory Acquisition of Rights – Access
- Class 6. Compulsory Acquisition of Rights – Drainage
- Class 7. Compulsory Acquisition of Rights – Mitigation
- Class 8. Temporary use for Construction, Mitigation, Maintenance, and Demolition of Redundant Infrastructure
- Class 9. Temporary Use for Access
- Class 10. Land that is not subject to powers of acquisition nor temporary use
- Local Authority Boundary
- Mean High Water Spring (MHWS)
- Mean Low Water Spring (MLWS)

- Notes**
1. This plan is scaled at paper size A0, therefore any prints taken at smaller sizes will affect accuracy of the measurement units and should not be scaled against.
 2. Land Parcels only appear inside the cut lines. Classes extending beyond cut lines do not show land parcel boundaries.
 3. For further information in regard to what the plans are showing please see 'Guide to the Plans' (Document Ref 2.1)
 4. Where the MHWS and MLWS coincide at the scale of the plans only the MHWS is shown.

Coordinate System British National Grid
 Sheet X Centroid Coordinate: 634035 Sheet Y Centroid Coordinate: 162625

BACKGROUND MAPS INFORMATION HAS BEEN REPRODUCED FROM THE ORIGINATOR SOURCE BY PERMISSION OF OR UNDER THE SUPERVISOR OF THE CONTROL OF HIS MASTER'S STATIONARY OFFICE UNDER COMPACT ORIGINATOR'S LICENSE.

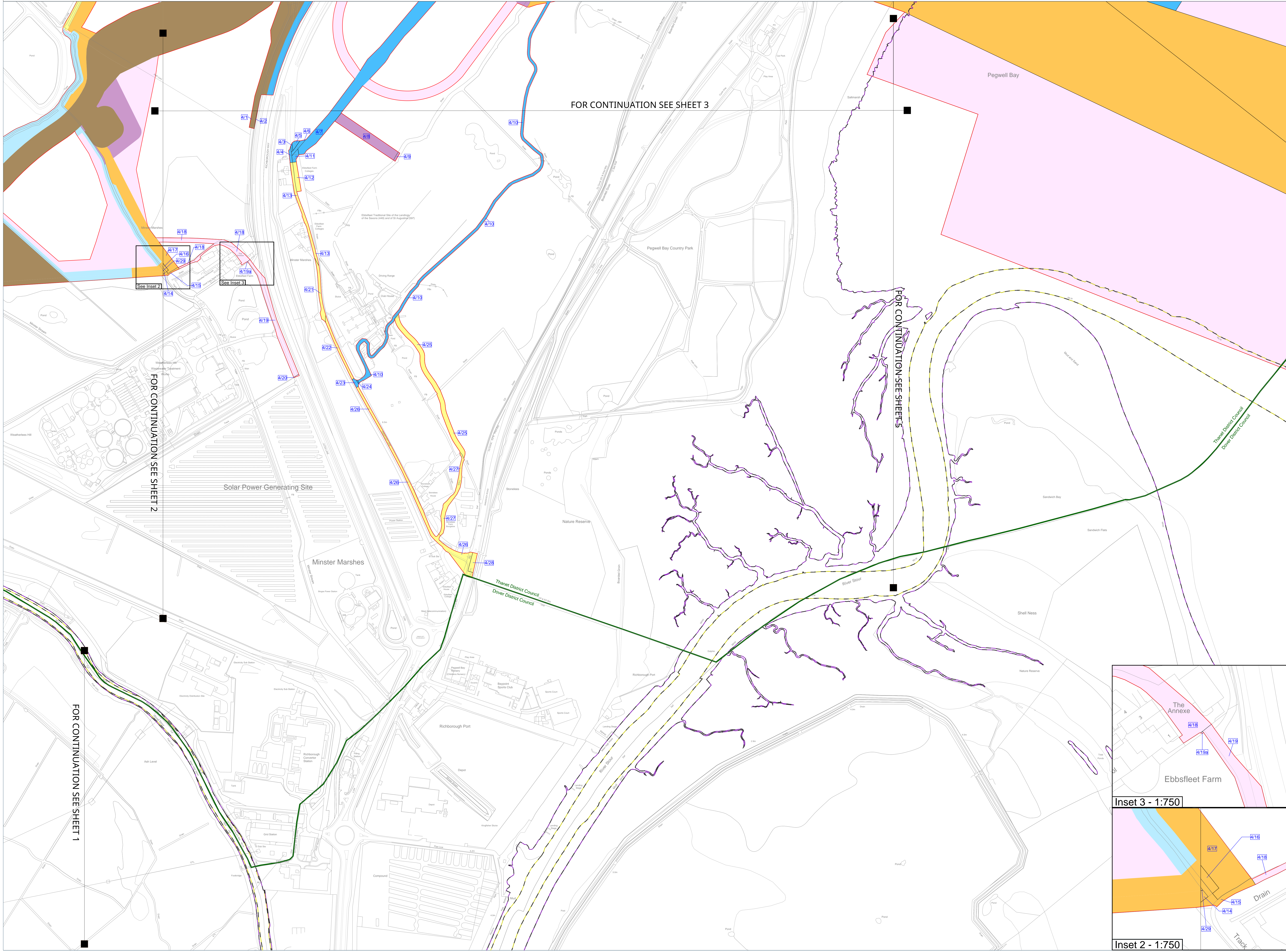
Issue	Date	Remarks	Drawn	Checked	Approved
E	05/02/2026	For Deadline 4	HDA	HKO	SAN
D	07/01/2026	For Deadline 3	HDA	HKO	SAN
C	18/11/2025	For Deadline 1	HDA	ZHU	LJD
B	13/11/2025	For Deadline A	HDA	ZHU	LJD
A	06/03/2025	For Submission	HDA	CFO	LJD

THE NATIONAL GRID (SEA LINK) ORDER
 PINS APPLICATION NUMBER: EN020026
 LAND PLANS - KENT
 REGULATION 5(2)(i)-(iii)
 SHEET 4 OF 6

nationalgrid

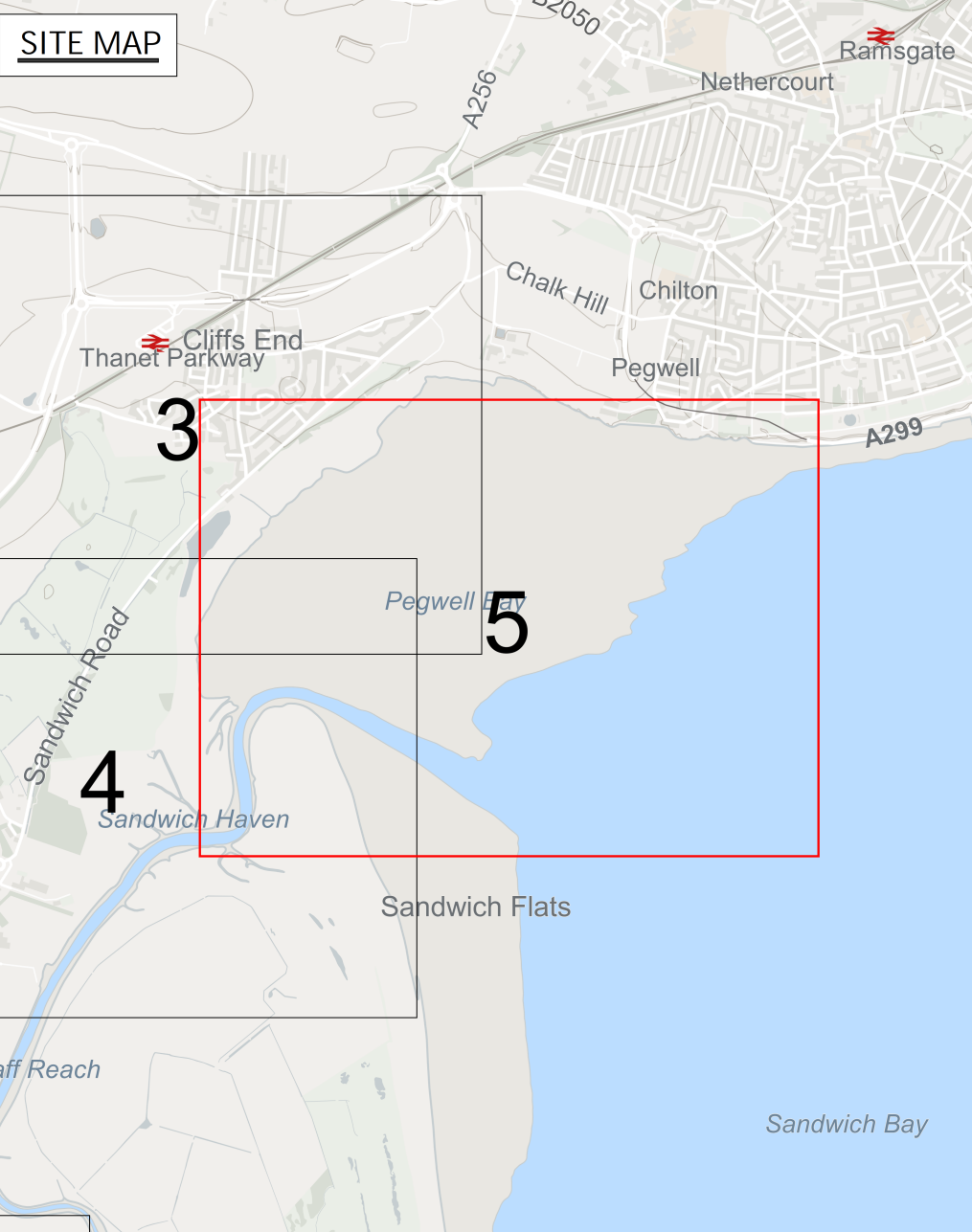
Application Number: EN020026
 National Grid Drawing Reference: DCO/KL/PPS/0111

Scale	Sheet Size	Sheet	Issue
1:2,500	A0	SHEET 4 OF 6	E



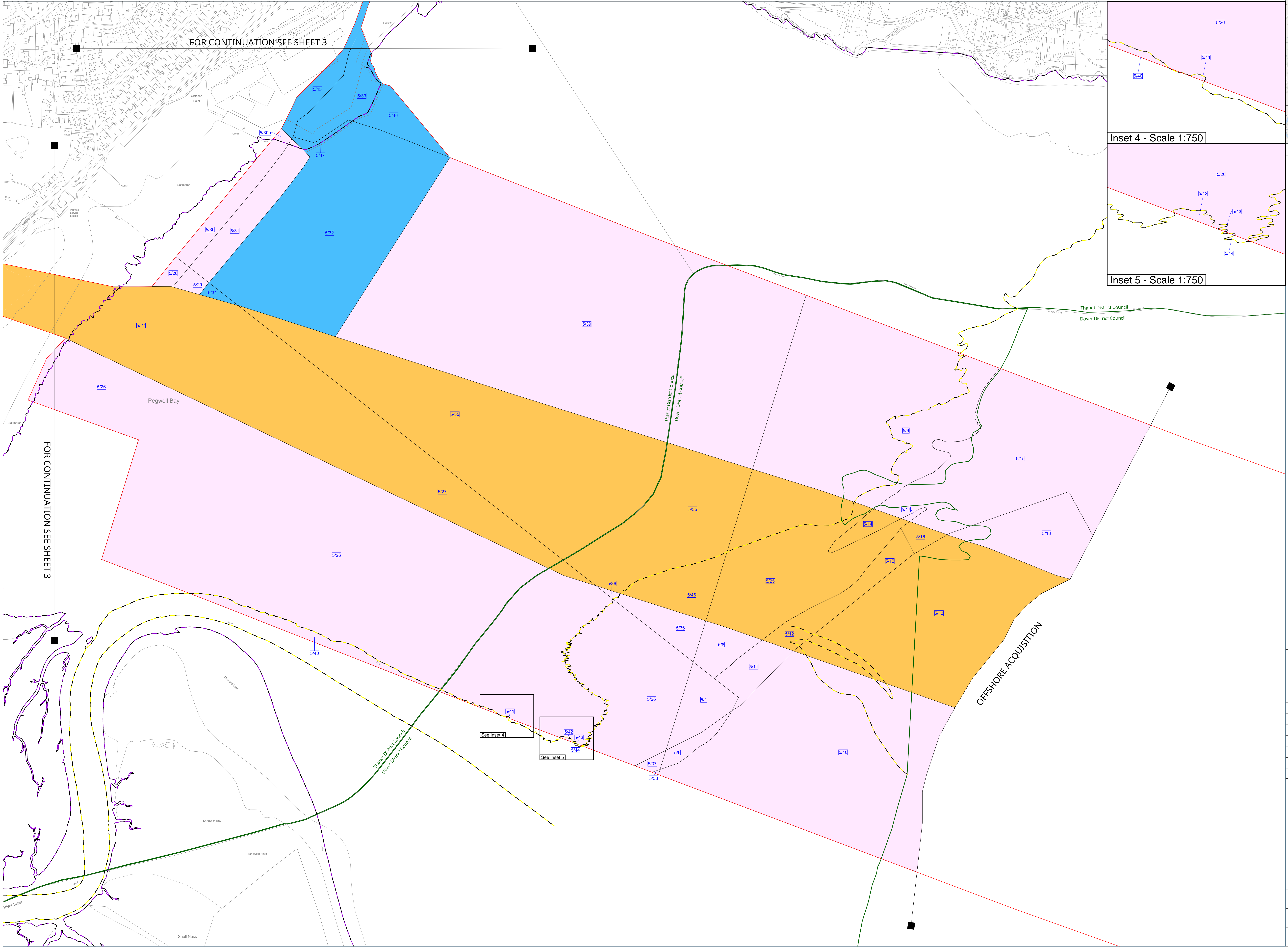


THE NATIONAL GRID (SEA LINK) ORDER
 PINS APPLICATION NUMBER: EN020026
 LAND PLANS - KENT
 REGULATION 5(2)(i)-(iii)
 SHEET 5 OF 6
 IN THE DISTRICTS OF DOVER DISTRICT COUNCIL AND THANET DISTRICT COUNCIL



FOR CONTINUATION SEE SHEET 3

FOR CONTINUATION SEE SHEET 3



Inset 4 - Scale 1:750

Inset 5 - Scale 1:750

Application Document 2.3.2

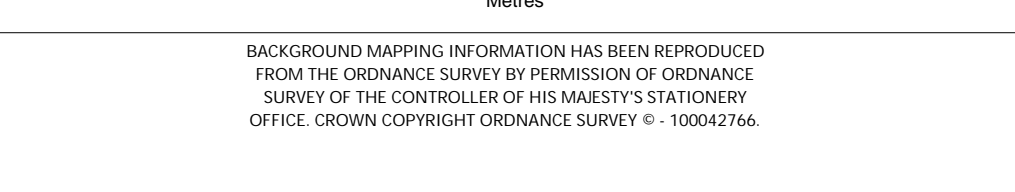
Legend

- Order Limits
- Change Request Areas
- Class 1. Compulsory Acquisition of land
- Class 2. Compulsory Acquisition of Rights – Overhead Line
- Class 3. Compulsory Acquisition of Rights – Underground Cable System
- Class 4. Compulsory Acquisition of Rights – Construction Compound
- Class 5. Compulsory Acquisition of Rights – Access
- Class 6. Compulsory Acquisition of Rights – Drainage
- Class 7. Compulsory Acquisition of Rights – Mitigation
- Class 8. Temporary Use for Construction, Mitigation, Maintenance, and Dismantling of Redundant Infrastructure
- Class 9. Temporary Use for Access
- Class 10. Land that is not subject to powers of acquisition nor temporary use
- Local Authority Boundary
- Mean High Water Spring (MHWS)
- Mean Low Water Spring (MLWS)

Notes

1. This plan is scaled at paper size A0, therefore any prints taken at smaller sizes will affect accuracy of the measurement units and should not be scaled against.
2. Land Parcels only appear inside the cut lines. Classes extending beyond cut lines do not show land parcel boundaries
3. For further information in regard to what the plans are showing, please see 'Guide to the Plans' (Document Ref 2.1)
4. The offshore acquisition boundary in Kent goes beyond the Mean Low Water mark as to reflect the registered interests which exist beyond it.
5. Where the MHWS and MLWS coincide at the scale of the plans only the MHWS is shown.

Coordinate System: British National Grid
 Sheet X Centroid Coordinate: 635704 Sheet Y Centroid Coordinate: 163288



BACKGROUND MAPS INFORMATION HAS BEEN REPRODUCED FROM THE ORDNANCE SURVEY BY PERMISSION OF ORDNANCE SURVEY OF THE CONTROLLER OF HIS MAJESTY'S STATIONERY OFFICE. UNDER COPYRIGHT ORDNANCE SURVEY © 1999/2004.

Issue	Date	Remarks	Drawn	Checked	Approved
E	05/02/2026	For Deadline 4	HDA	HKO	SAN
D	07/01/2026	For Deadline 3	HDA	HKO	SAN
C	14/11/2025	For Deadline 1	HDA	BMC	LJD
B	23/10/2025	For Deadline A	DFA	ZHU	LJO
A	06/03/2025	For Submission	FMA	CFO	SAN

Title

THE NATIONAL GRID (SEA LINK) ORDER
 PINS APPLICATION NUMBER: EN020026
 LAND PLANS - KENT
 REGULATION 5(2)(i)-(iii)
 SHEET 5 OF 6

nationalgrid

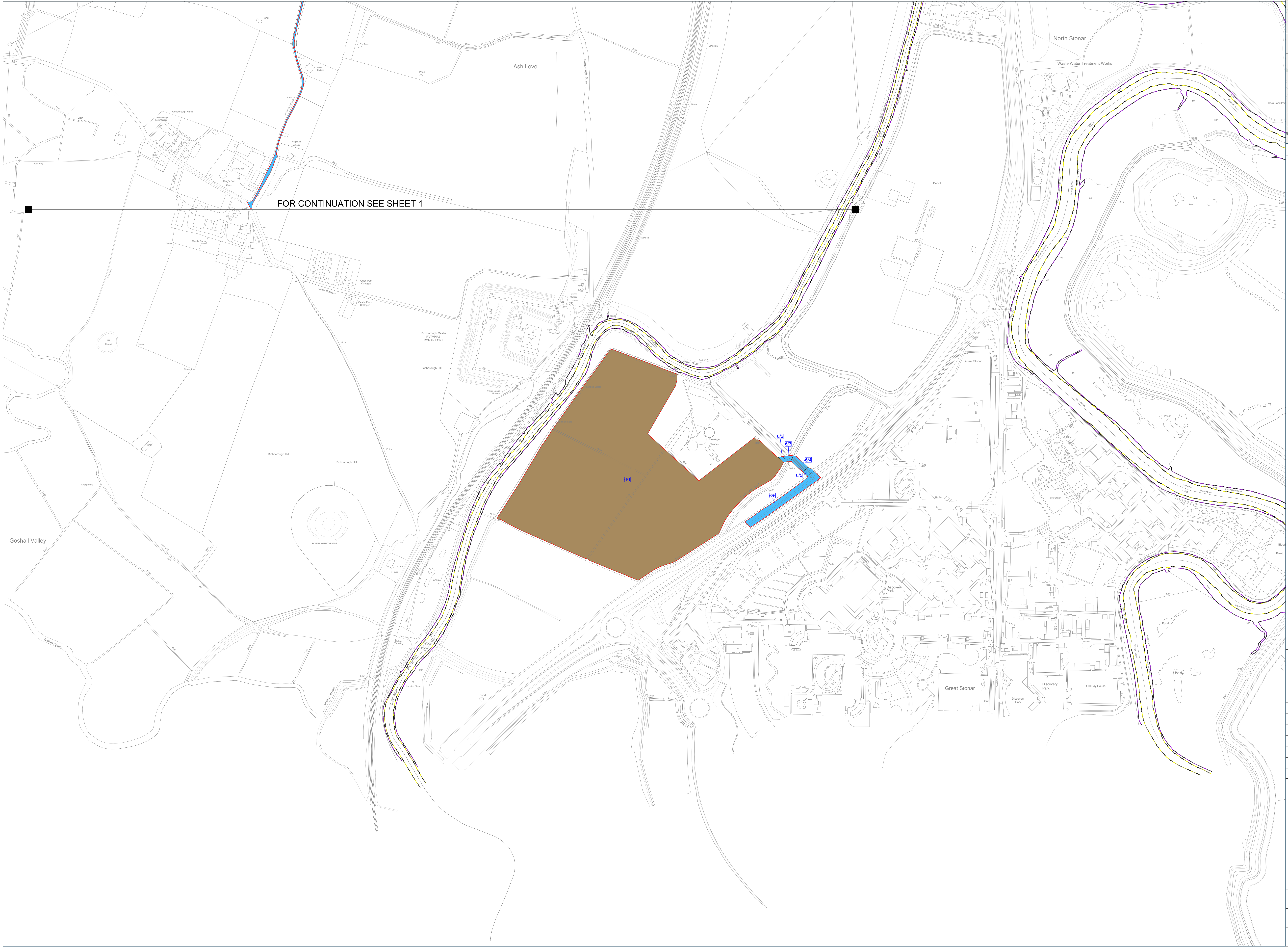
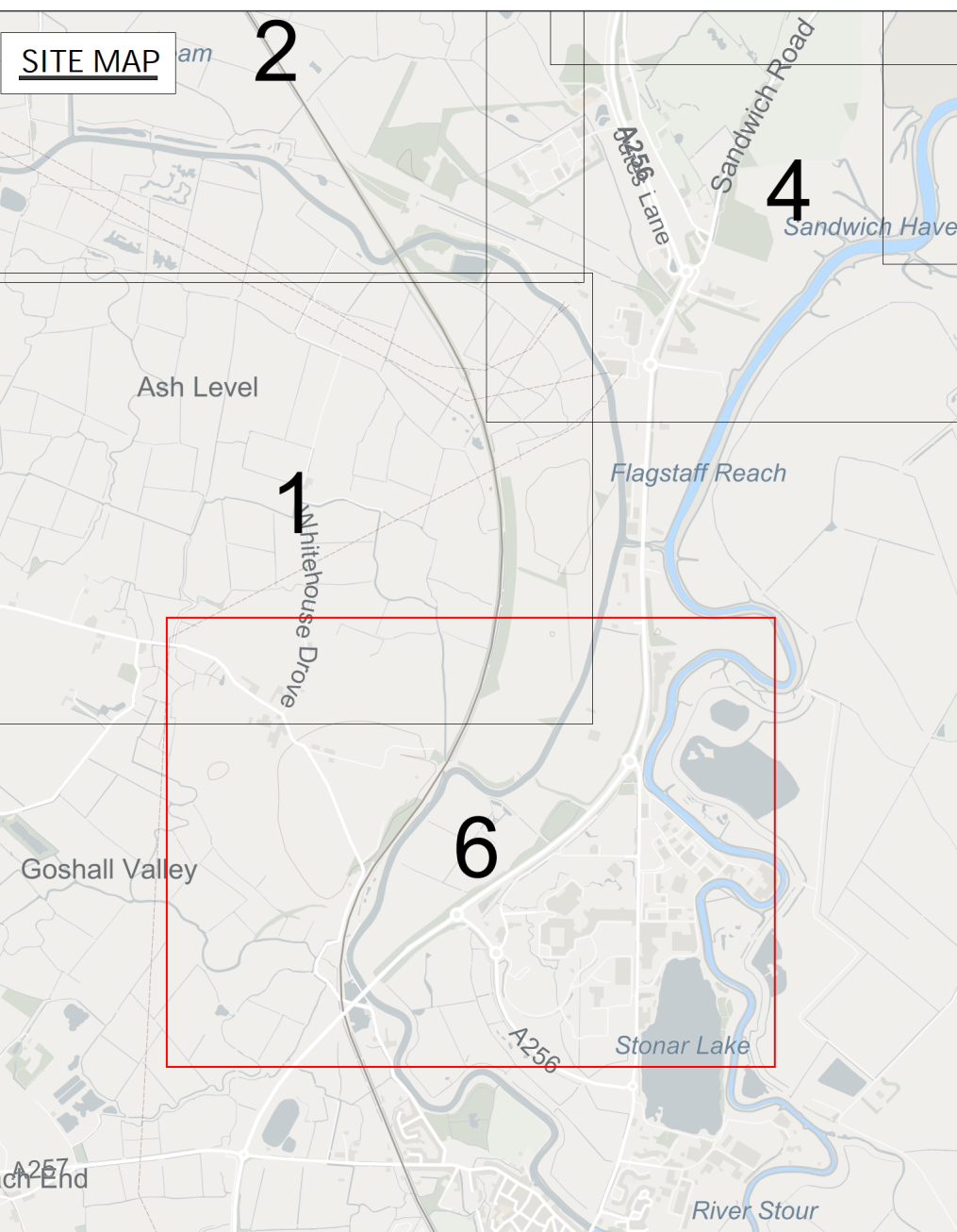
Application Number: EN020026

National Grid Drawing Reference: DCO/KL/PPS/0112

Scale	Sheet Size	Sheet	Issue
1:2,500	A0	SHEET 5 of 6	E



THE NATIONAL GRID (SEA LINK) ORDER
 PINS APPLICATION NUMBER: EN020026
 LAND PLANS - KENT
 REGULATION 5(2)(i)-(iii)
 SHEET 6 OF 6
 IN THE DISTRICTS OF DOVER DISTRICT COUNCIL AND THANET DISTRICT COUNCIL



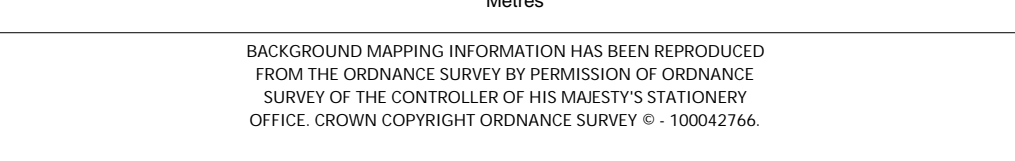
FOR CONTINUATION SEE SHEET 1

Application Document 2.3.2

- Legend**
- Order Limits
 - Class 1. Compulsory Acquisition of land
 - Class 2. Compulsory Acquisition of Rights – Overhead Line
 - Class 3. Compulsory Acquisition of Rights – Underground Cable System
 - Class 4. Compulsory Acquisition of Rights – Construction Compound
 - Class 5. Compulsory Acquisition of Rights – Access
 - Class 6. Compulsory Acquisition of Rights – Drainage
 - Class 7. Compulsory Acquisition of Rights – Mitigation
 - Class 8. Temporary use for Construction, Mitigation, Maintenance, and Demolition of Redundant Infrastructure
 - Class 9. Temporary Use for Access
 - Class 10. Land that is not subject to powers of acquisition nor temporary use
 - Mean High Water Spring (MHWS)
 - Mean Low Water Spring (MLWS)

- Notes**
1. This plan is scaled at paper size A0, therefore any prints taken at smaller sizes will affect accuracy of the measurement units and should not be scaled against.
 2. Land Parcels only appear inside the cut lines. Classes extending beyond cut lines do not show land parcel boundaries.
 3. For further information in regard to what the plans are showing, please see 'Guide to the Plans' (Document Ref 2.1)
 4. Where the MHWS and MLWS coincide at the scale of the plans only the MHWS is shown.

Coordinate System: British National Grid
 Sheet X Centroid Coordinate: 632681 Sheet Y Centroid Coordinate: 159907



BACKGROUND MAPS INFORMATION HAS BEEN REPRODUCED FROM THE ORDNANCE SURVEY BY PERMISSION OF ORDNANCE SURVEY OF THE CONTROLLER OF HIS MAJESTY'S STATIONERY OFFICE UNDER CORONATION COPYRIGHT 1994.

Issue	Date	Remarks	Drawn	Checked	Approved
E	05/02/2026	For Deadline 4	HDA	HKO	SAN
D	07/01/2026	For Deadline 3	HDA	HKO	SAN
C	18/11/2025	For Deadline 1	MBR	CFD	SAN
B	07/10/2025	For Deadline A	MBR	CFD	SAN
A	06/03/2025	For Submission	AKS	CFD	LJD

Title

THE NATIONAL GRID (SEA LINK) ORDER
 PINS APPLICATION NUMBER: EN020026
 LAND PLANS - KENT
 REGULATION 5(2)(i)-(iii)
 SHEET 6 OF 6



Application Number: EN020026

National Grid Drawing Reference: DCO/KL/PPS/0113

Scale	Sheet Size	Sheet	Issue
1:2,500	A0	SHEET 6 OF 6	E